


# On-Street Public Parking

within the Central Business District  
City of Royal Oak, Michigan








UPDATED  
08-16-10

On-Street Meters in High Demand Area		All Other On-Street Meters
<p><b>10:00am - 4:59 pm</b> (50 cents / Hour)</p> <p>Nickel - 6 Minutes Dime - 12 Minutes Quarter - 30 Minutes</p>	<p><b>5:00 pm - 12:00 am</b> (75 cents / Hour)</p> <p>Nickel - 4 Minutes Dime - 8 Minutes Quarter - 20 Minutes</p>	<p><b>10:00 am - 12:00 am</b> (50 cents / Hour)</p> <p>Nickel - 6 Minutes Dime - 12 Minutes Quarter - 30 Minutes</p>
<p>* Post Office meters (50 cents / 30 minutes)</p>		<p>2 Hour Limit, All On-Street Meters</p> <p>On-Street Hang Tags - Restricted to Specific Locations</p> <p>\$9 / day - Construction Parking</p> <p>Hang Tags Available at the City Treasurer's Office</p>



Created by: Royal Oak Planning Department  
Creation date: August 16, 2010  
Source(s): City of Royal Oak, Michigan  
Planning Department  
Oakland County, Michigan  
Department of Information Technology  
Footprints based on O.C. Aerial Photo.

**Legend:**

-  High Demand Area
-  Approximate Building Footprint
-  Curb Outline
-  Railroad R.O.W.
-  Closed Closed Public R.O.W.

**Not To Scale**

Note(s):  
This map is for representational purposes only and should be viewed in light of its accuracy.

